

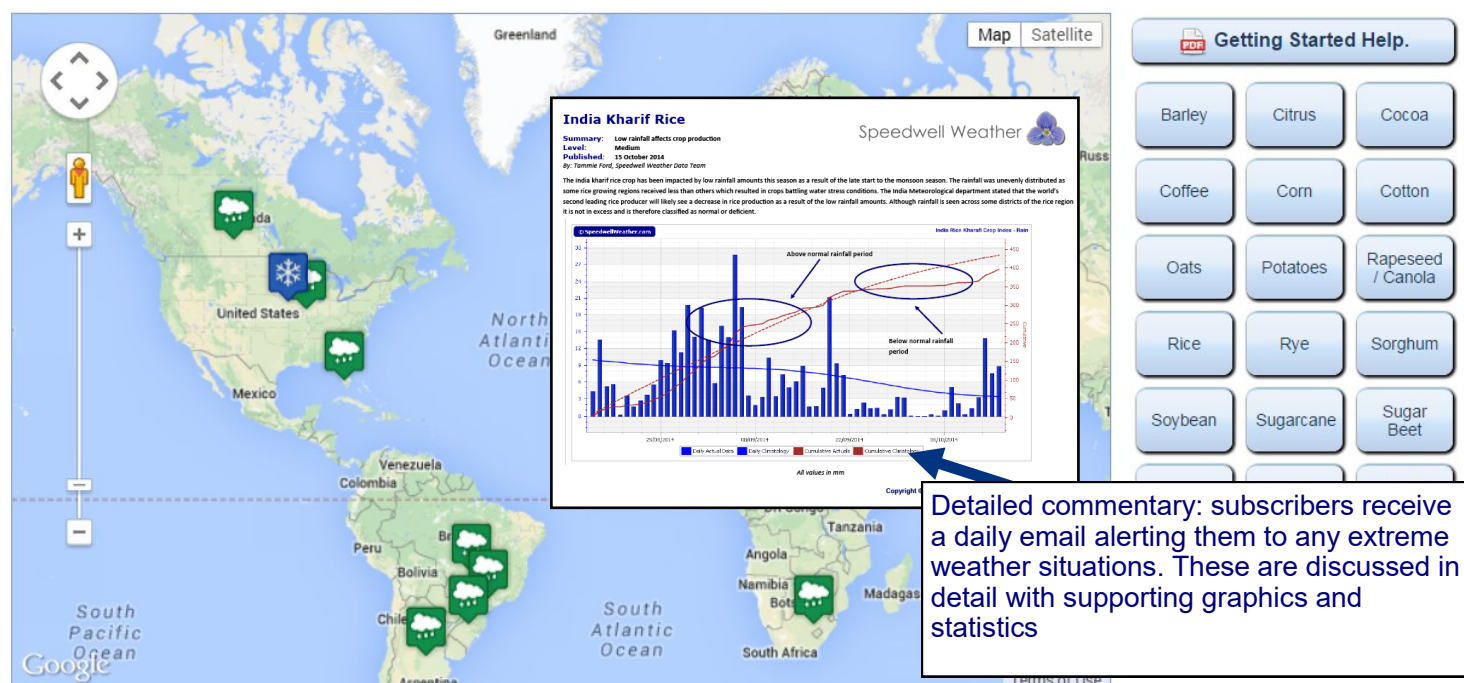


## Commodity Product - Agriculture

The Speedwell Commodity Product is a platform designed to bring weather data and forecast information directly to the trader in a concise format for a wide range of global agricultural crops.

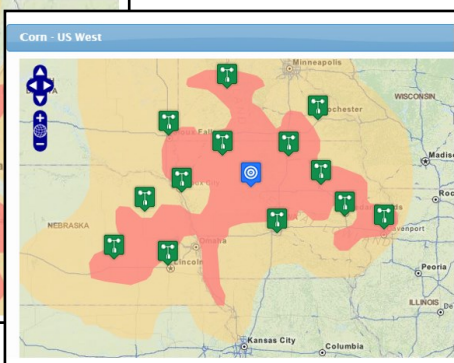
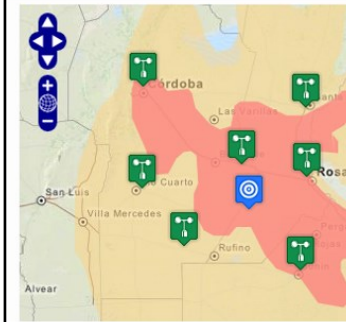
### Product Features:

- The Speedwell Commodity Product monitors weather variables including precipitation, temperature, growing degree days, extreme heat and frost for over 240 crop regions in over 40 countries.
- The Commodity Product brings **observed** weather data and forecasts directly to the trader in a concise and intuitive format for a wide range of global agricultural crop / areas. Forecast content is updated throughout the day using downscaled forecasts based on ECMWF and GFS ensemble and deterministic forecast models.
- Comments** on global weather events or stories, focused upon crop regions and agricultural activities.



Warning	Commodity	Index Type	Posted On	Type	Title	Summary	Level	Details
	<a href="#">Corn - Argentina</a>	Precipitation	14-Oct-14	Data Alert	Argentina Corn	Rain helps to maintain good growing conditions	MED	
	<a href="#">Corn - South Africa</a>	Precipitation	14-Oct-14	Data Alert	South Africa Corn	Lack of rain may impact corn development	MED	
	<a href="#">Wheat (Winter) - Australia East</a>	Precipitation	14-Oct-14	Data Alert	Australia Winter Wheat	Needed rain hits winter wheat areas overnight	MED	

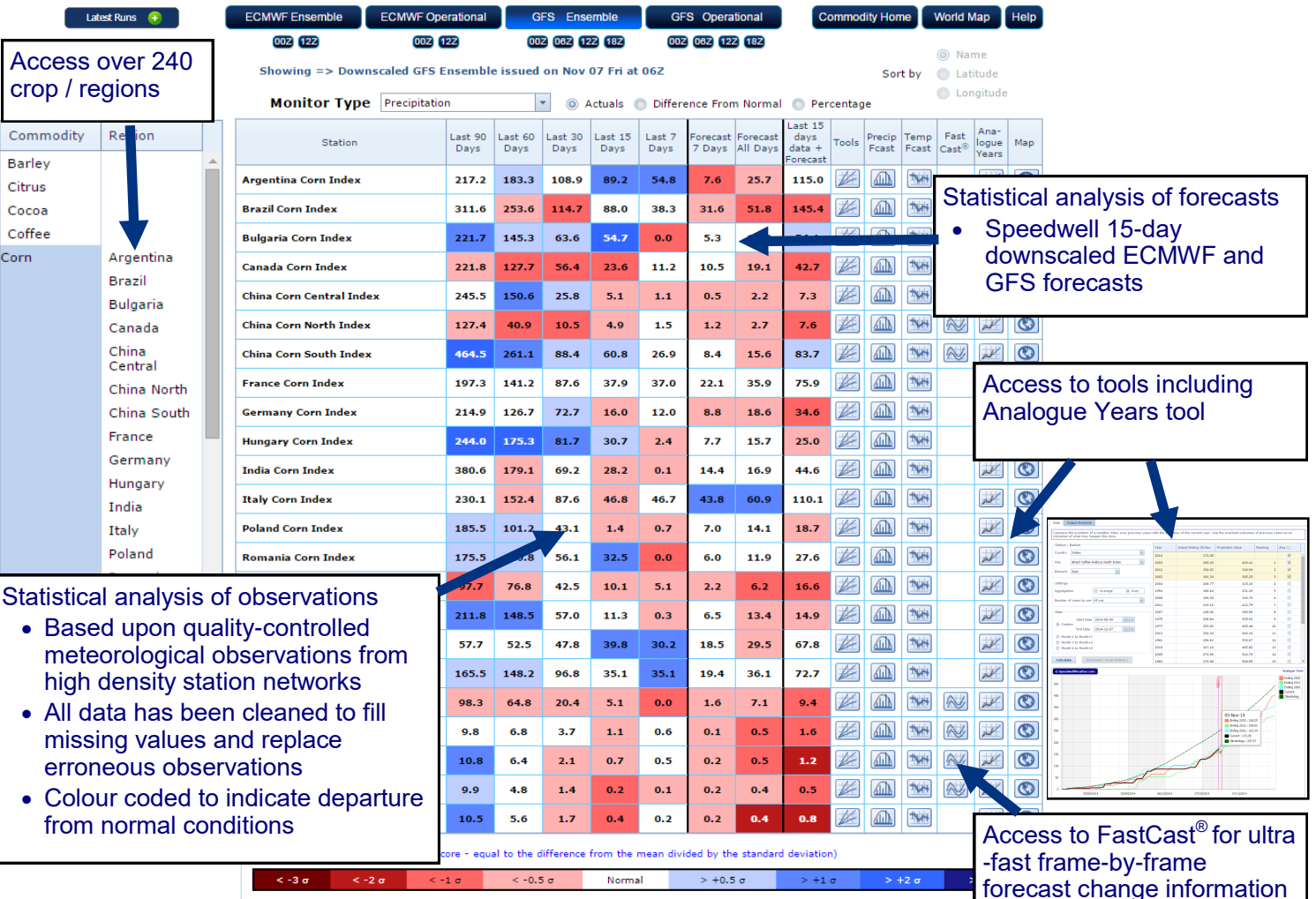
### Soybean - Argentina



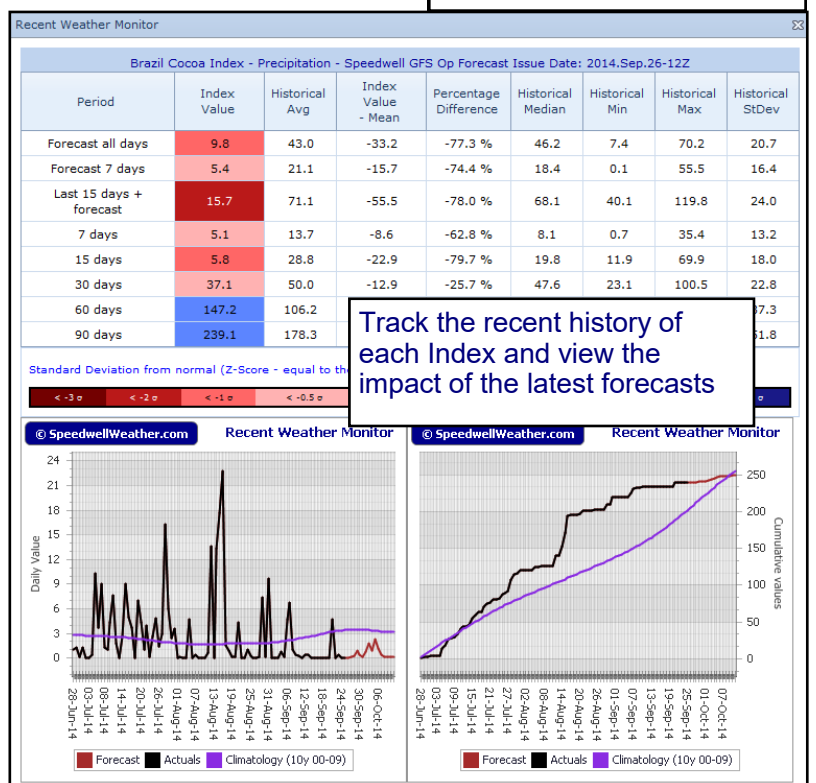
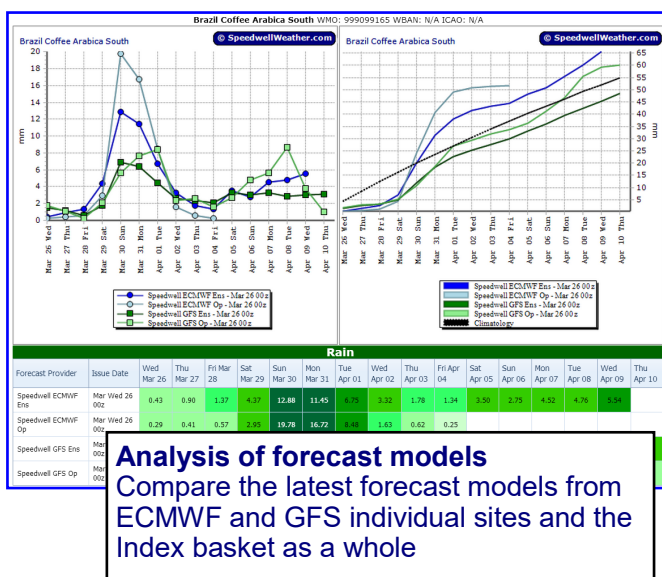
For each crop region we have selected weather stations that are most appropriate for monitoring the weather in the region. These weather stations are then combined to create a crop-region index.

The map tool allows a user to examine which stations are used and the location relative to the growing region.

Monitored variables including cumulative rainfall, growing degree days, heat-stress and frosts are constantly updated using the current weather observations and the latest ECMWF and GFS forecast models.



The crop-region indexes are based upon regional baskets of quality-controlled observing sites to provide most accurate ground truth, coupled with the very latest forecasts. The user has an overview of the region and the tools to analyse the data down to station level. Drill-down allows all components to be viewed in detail.



## Commodity Product Trial

To request a free trial of the commodity product, please contact us at [info@SpeedwellWeather.com](mailto:info@SpeedwellWeather.com) or go direct to the website here and follow the links to set up a trial.

## World-wide weather data

Speedwell carries an archive of many tens of thousands of quality weather data sets world-wide. Historical data and feeds are available via web download, by Speedwell API or by FTP. Our data sets are available for individual sites or, for users looking for unlimited access through SuperPack<sup>®</sup>. SuperPack makes available an unprecedented range of quality historical weather data and weather data feeds on-demand for a single annual fee.

## About Speedwell Weather Limited

Speedwell Weather provides quality weather data, weather forecasts, software, and weather-risk consultancy. With offices in the UK and the USA we serve clients in sectors including weather-risk, energy and agriculture world-wide. We are the dominant provider of settlement data for index-based weather risk contracts.

### Contacts

For more information about Commodity Product or other data and forecast services please see [www.SpeedwellWeather.com](http://www.SpeedwellWeather.com) or contact:

[info@SpeedwellWeather.com](mailto:info@SpeedwellWeather.com)

Telephone:

Europe: +44 (0) 1582 465 551

USA: +1 843 737 4843

Address UK: *Mardall House, Vaughan Rd, Harpenden, Herts, AL5 4HU*

Address USA: *418 King Street, Charleston, SC 29403*